

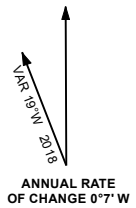
**AERODROME/ HELIPORT CHART - ICAO**  
 25°28'24.00"S  
 031°33'56.00"E

**ELEV 1153'  
 GUND 51.3'**

JHB AREA (NE): 128.90  
 LOWVELD (LASS): 119.00  
 KRUGER SRA: 130.35

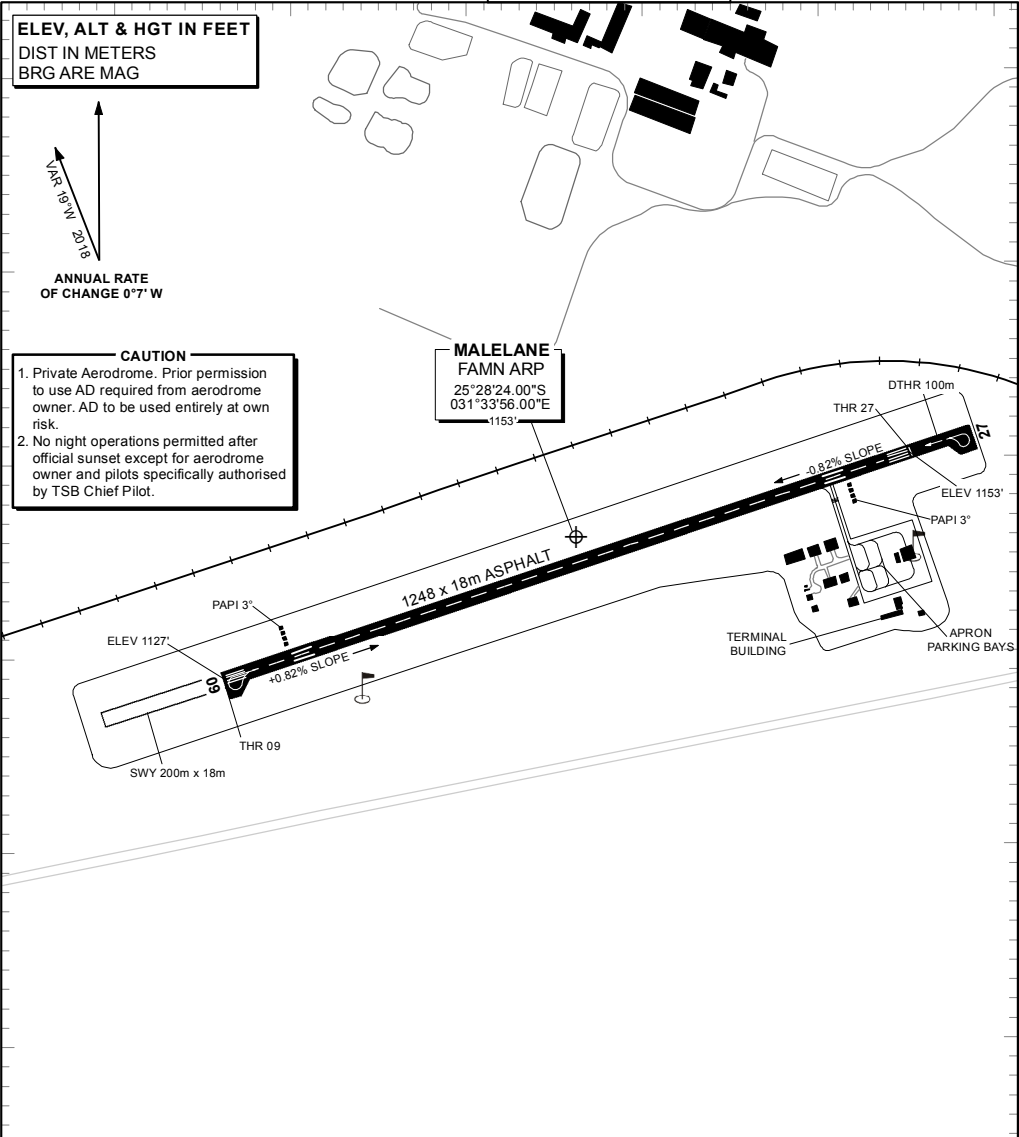
**MALELANE  
 FAMN**

**ELEV, ALT & HGT IN FEET  
 DIST IN METERS  
 BRG ARE MAG**



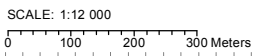
**CAUTION**  
 1. Private Aerodrome. Prior permission to use AD required from aerodrome owner. AD to be used entirely at own risk.  
 2. No night operations permitted after official sunset except for aerodrome owner and pilots specifically authorised by TSB Chief Pilot.

**MALELANE  
 FAMN ARP**  
 25°28'24.00"S  
 031°33'56.00"E  
 1153'



RWY LIGHTING					
RWY	ALS	PAPI	RTHL	REDL	RENL
09	NIL	3°L	GREEN	NIL	RED
27	NIL	3°L	GREEN	NIL	RED

OTHER: NIL



PHYSICAL CHARACTERISTICS													
RWY	DIRECTION (T)	THR COORDINATES	THR ELEVATION	TORA (m)	TODA (m)	ASDA (m)	LDA (m)	SWY (m)	CWY (m)	SLOPE	SURFACE	BEARING STRENGTH	CIRCUIT
09	072°	25°28'31.15"S 031°33'35.86"E	1127'	1248	1248	1248	1248	NIL	NIL	0.008U	ASPH	LCN 17	
27	252°	25°28'19.70"S 031°34'14.99"E	1153'	1248	1248	1448	1148	200	NIL	0.008D	ASPH		

CHANGE: True/Magnetic Arrows and GUND

EFF: 11 OCT 18